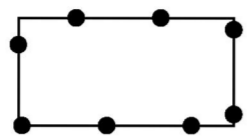



Plangebied



Bestemmingsplan Steenberg - Zuid


Bestemmingen



Agrarisch



Bedrijf



Bedrijf - Gasontvangstation



Detailhandel



Gemengd



Groen



Horeca



Maatschappelijk




Recreatie



Tuin



Verkeer



Water



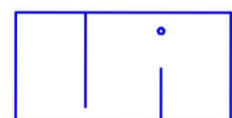
Wonen

(dubbelbestemming)

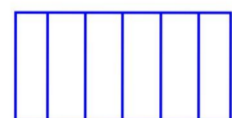


Leiding - Gas

Aanduidingen (gebiedsaanduidingen)



veiligheidszone - bedrijven

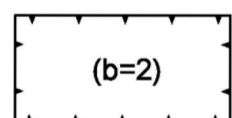


veiligheidszone - lpg

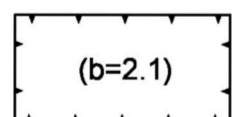


vrijwaringszone - straalpad

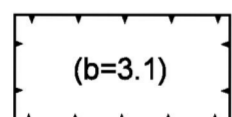
(functieaanduidingen)



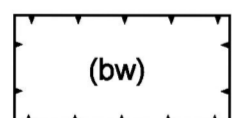
bedrijf van categorie 2



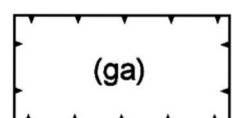
bedrijf van categorie 2.1




bedrijf van categorie 3.1



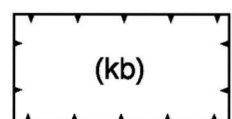
bedrijfswoning



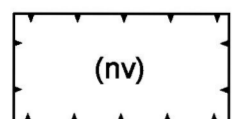
garage



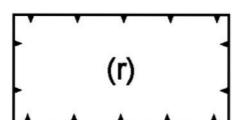
jongeren ontmoetingsplek



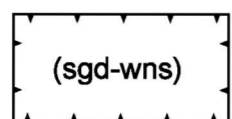
kinderboerderij



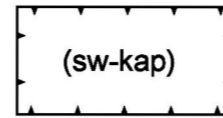
nutsvoorziening



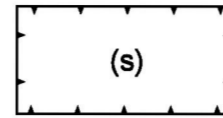
recreatie



specifieke vorm van gemengd - wellness



specifieke vorm van wonen - kapsalon



sport



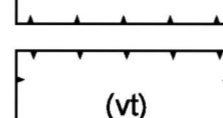
sporthal



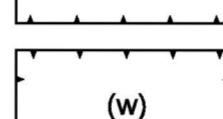
verkooppunt motorbrandstoffen met lpg



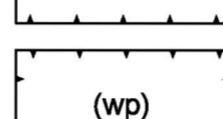
verkooppunt motorbrandstoffen zonder lpg



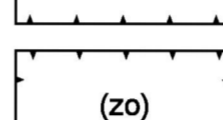
volkstuint



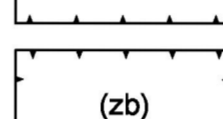
wonen



woonwagenstandplaats




zend- en ontvangstinstallatie



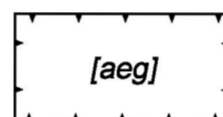
zwembad

(bouwvlak)

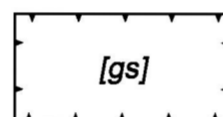


bouwvlak

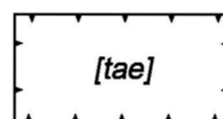
(bouwaanduidingen)



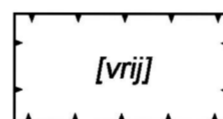
aaneengebouwd



gestapeld

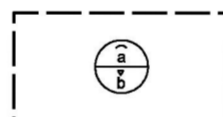


twee-aaneen



vrijstaand

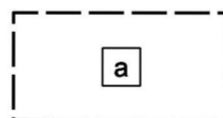
(maatvoeringen)



maximale goot- en bouwhoogte (m)

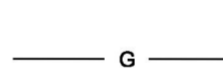


maximum bebouwingspercentage (%)



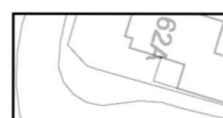
maximum aantal wooneenheden

(figuur)



hartlijn leiding - gas

Verklaring (ondergrond)



grootschalige basis- en kadastrale kaart

